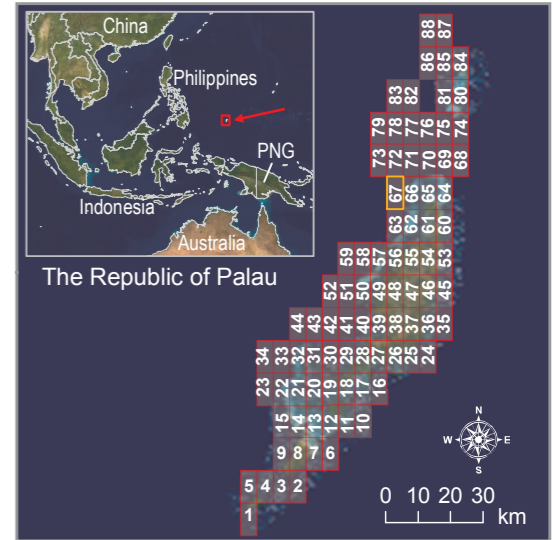

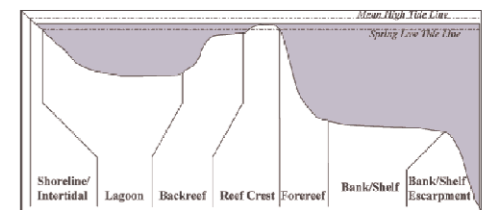


# Republic of Palau : Shallow-water Benthic Habitats (Frame 67)



## Zone

- Back Reef
- Bank/Shelf
- Bank/Shelf Escarpment
- Channel
- Dredged
- Fore Reef
- Lagoon
- Land
- Reef Crest
- Reef Flat
- Reef Hole
- Shoreline Intertidal
- Unknown
- Vertical Wall



← N □ Minimum Mapping Unit (1 Acre)



Map prepared by the National Ocean Service, Biogeography Team,  
in cooperation with Analytical Laboratories of Hawaii. 2007  
For more information: [http://ccma.nos.noaa.gov/ecosystems/coralreef/palau\\_fas\\_mapping.html](http://ccma.nos.noaa.gov/ecosystems/coralreef/palau_fas_mapping.html)

