

64°46'30"W

64°46'0"W

64°45'30"W

64°45'0"W

Mangroves 1992

17°47'30"N

17°47'0"N

17°46'30"N

17°46'0"N

17°47'30"N

17°47'0"N

17°46'30"N














17°46'0"N

17°45'30"N

Park Boundary



Classification

-  Mangrove, *Avicennia germanis*, Closed - >65% canopy cover
-  Mangrove, *Avicennia germanis*, Open - 15%-65% canopy coverage
-  Mangrove, *Avicennia germanis*, Sparse - 1%-15% canopy coverage
-  Mangrove, Dead
-  Mangrove, *Laguncularia racemosa*, Closed - >65% canopy cover
-  Mangrove, *Laguncularia racemosa*, Open - 15%-65% canopy coverage
-  Mangrove, *Laguncularia racemosa*, Sparse - 1%-15% canopy coverage
-  Mangrove, Mixed, Closed - >65% canopy cover
-  Mangrove, Mixed, Open - 15%-65% canopy coverage
-  Mangrove, Mixed, Sparse - 1%-15% canopy coverage
-  Mangrove, *Rhizophora mangle*, Closed - >65% canopy cover
-  Mangrove, *Rhizophora mangle*, Open - 15%-65% canopy coverage
-  Mangrove, *Rhizophora mangle*, Sparse - 1%-15% canopy coverage

0 500 Meters

64°46'30"W

64°46'0"W

64°45'30"W

64°45'0"W