



Ground Control Points

Lanai


| | |
|-----------------|------------|
| Northing | 2296768.93 |
| Easting | 715392.85 |
| Frame ID | 1355 |
| GCP ID | 1355_12 |



Ground Control Points

Lanai



| | |
|-----------------|------------|
| UTM Zone | UTM 4 |
| Northing | 2296705.53 |
| Easting | 713819.98 |
| Frame ID | 1355 |
| GCP ID | 1355_13 |



Ground Control Points

Lanai



| | |
|-----------------|------------|
| UTM Zone | UTM 4 |
| Northing | 2296802.60 |
| Easting | 713091.08 |
| Frame ID | 1355 |
| GCP ID | 1355_14 |



Ground Control Points

Lanai


| | |
|-----------------|------------|
| UTM Zone | UTM 4 |
| Northing | 2296768.93 |
| Easting | 715392.85 |
| Frame ID | 1356 |
| GCP ID | 1356_12 |



Ground Control Points

Lanai


| | |
|-----------------|------------|
| UTM Zone | UTM 4 |
| Northing | 2296314.65 |
| Easting | 717721.61 |
| Frame ID | 1356 |
| GCP ID | 1356_7 |



Ground Control Points

Lanai


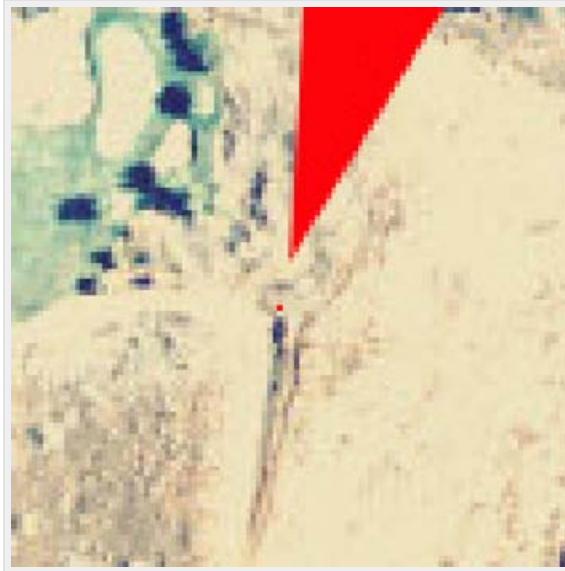
| | |
|-----------------|------------|
| UTM Zone | UTM 4 |
| Northing | 2295413.70 |
| Easting | 717220.44 |
| Frame ID | 1356 |
| GCP ID | 1356_8 |



Ground Control Points

Lanai



| | |
|-----------------|------------|
| UTM Zone | UTM 4 |
| Northing | 2294613.02 |
| Easting | 716885.54 |
| Frame ID | 1356 |
| GCP ID | 1356_9 |



Ground Control Points

Lanai


| | |
|-----------------|------------|
| UTM Zone | UTM 4 |
| Northing | 2295040.55 |
| Easting | 719890.09 |
| Frame ID | 1357 |
| GCP ID | 1357_10 |



Ground Control Points

Lanai


| | |
|-----------------|------------|
| UTM Zone | UTM 4 |
| Northing | 2297114.81 |
| Easting | 718917.02 |
| Frame ID | 1357 |
| GCP ID | 1357_11 |



Ground Control Points

Lanai



| | |
|-----------------|------------|
| UTM Zone | UTM 4 |
| Northing | 2296314.65 |
| Easting | 717721.61 |
| Frame ID | 1357 |
| GCP ID | 1357_7 |



Ground Control Points

Lanai


| | |
|-----------------|------------|
| UTM Zone | UTM 4 |
| Northing | 2295413.70 |
| Easting | 717220.44 |
| Frame ID | 1357 |
| GCP ID | 1357_8 |



Ground Control Points

Lanai


| | |
|-----------------|------------|
| UTM Zone | UTM 4 |
| Northing | 2294613.02 |
| Easting | 716885.54 |
| Frame ID | 1357 |
| GCP ID | 1357_9 |



Ground Control Points

Lanai


| | |
|-----------------|------------|
| UTM Zone | UTM 4 |
| Northing | 2302713.21 |
| Easting | 726900.94 |
| Frame ID | 1806 |
| GCP ID | 1806_36 |



Ground Control Points

Lanai


| | |
|-----------------|------------|
| UTM Zone | UTM 4 |
| Northing | 2302206.44 |
| Easting | 728295.09 |
| Frame ID | 1806 |
| GCP ID | 1806_37 |



Ground Control Points

Lanai


| | |
|-----------------|------------|
| UTM Zone | UTM 4 |
| Northing | 2301644.27 |
| Easting | 727965.76 |
| Frame ID | 1806 |
| GCP ID | 1806_38 |



Ground Control Points

Lanai



| | |
|-----------------|------------|
| UTM Zone | UTM 4 |
| Northing | 2304900.97 |
| Easting | 727822.44 |
| Frame ID | 1807 |
| GCP ID | 1807_33 |



Ground Control Points

Lanai


| | |
|-----------------|------------|
| UTM Zone | UTM 4 |
| Northing | 2303663.94 |
| Easting | 725925.07 |
| Frame ID | 1807 |
| GCP ID | 1807_34 |



Ground Control Points

Lanai


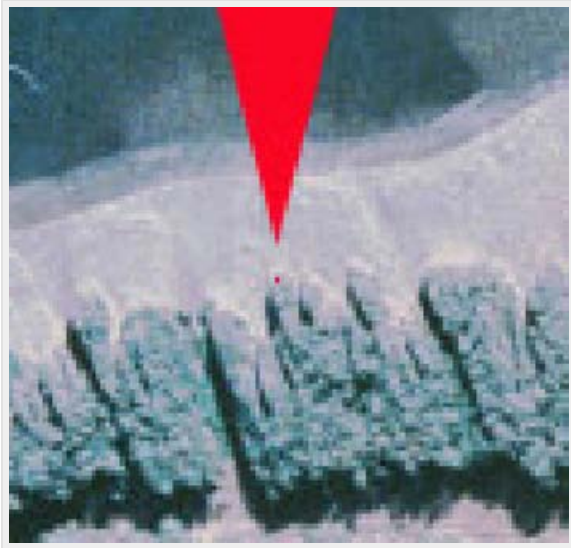
| | |
|-----------------|------------|
| UTM Zone | UTM 4 |
| Northing | 2302225.03 |
| Easting | 728301.62 |
| Frame ID | 1807 |
| GCP ID | 1807_35 |



Ground Control Points

Lanai


| | |
|-----------------|------------|
| UTM Zone | UTM 4 |
| Northing | 2307822.02 |
| Easting | 725797.43 |
| Frame ID | 1808 |
| GCP ID | 1808_30 |



Ground Control Points

Lanai


| | |
|-----------------|------------|
| UTM Zone | UTM 4 |
| Northing | 2303663.94 |
| Easting | 725925.07 |
| Frame ID | 1808 |
| GCP ID | 1808_31 |



Ground Control Points

Lanai


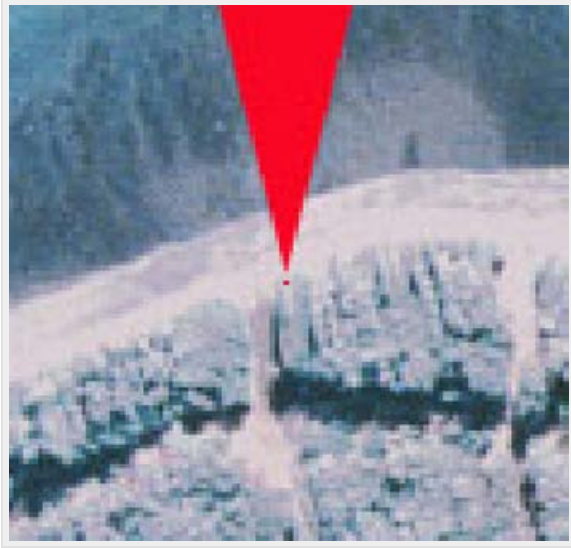
| | |
|-----------------|------------|
| UTM Zone | UTM 4 |
| Northing | 2304900.97 |
| Easting | 727822.44 |
| Frame ID | 1808 |
| GCP ID | 1808_32 |



Ground Control Points

Lanai


| | |
|-----------------|------------|
| UTM Zone | UTM 4 |
| Northing | 2309182.40 |
| Easting | 724316.08 |
| Frame ID | 1809 |
| GCP ID | 1809_27 |



Ground Control Points

Lanai


| | |
|-----------------|------------|
| UTM Zone | UTM 4 |
| Northing | 2305380.98 |
| Easting | 724414.03 |
| Frame ID | 1809 |
| GCP ID | 1809_28 |



Ground Control Points

Lanai


| | |
|-----------------|------------|
| UTM Zone | UTM 4 |
| Northing | 2306302.95 |
| Easting | 726873.45 |
| Frame ID | 1809 |
| GCP ID | 1809_29 |



Ground Control Points

Lanai



| | |
|-----------------|------------|
| UTM Zone | UTM 4 |
| Northing | 2310557.25 |
| Easting | 722818.93 |
| Frame ID | 1810 |
| GCP ID | 1810_5 |



Ground Control Points

Lanai


| | |
|-----------------|------------|
| UTM Zone | UTM 4 |
| Northing | 2311733.18 |
| Easting | 721546.51 |
| Frame ID | 1811 |
| GCP ID | 1811_4 |



Ground Control Points

Lanai



| | |
|-----------------|------------|
| UTM Zone | UTM 4 |
| Northing | 2310557.25 |
| Easting | 722818.93 |
| Frame ID | 1811 |
| GCP ID | 1811_5 |



Ground Control Points

Lanai


| | |
|-----------------|------------|
| UTM Zone | UTM 4 |
| Northing | 2311958.48 |
| Easting | 719268.51 |
| Frame ID | 1812 |
| GCP ID | 1812_1 |



Ground Control Points

Lanai



| | |
|-----------------|------------|
| UTM Zone | UTM 4 |
| Northing | 2312646.28 |
| Easting | 719819.58 |
| Frame ID | 1812 |
| GCP ID | 1812_2 |



Ground Control Points

Lanai


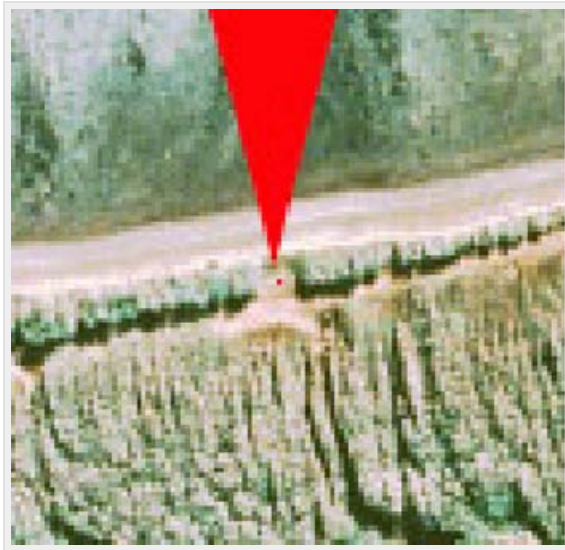
| | |
|-----------------|------------|
| UTM Zone | UTM 4 |
| Northing | 2312391.80 |
| Easting | 720592.09 |
| Frame ID | 1812 |
| GCP ID | 1812_3 |



Ground Control Points

Lanai


| | |
|-----------------|------------|
| UTM Zone | UTM 4 |
| Northing | 2311733.18 |
| Easting | 721546.51 |
| Frame ID | 1812 |
| GCP ID | 1812_4 |



Ground Control Points

Lanai

| | |
|-----------------|------------|
| UTM Zone | UTM 4 |
| Northing | 2310557.25 |
| Easting | 722818.93 |
| Frame ID | 1812 |
| GCP ID | 1812_5 |



Ground Control Points

Lanai

| | |
|-----------------|------------|
| UTM Zone | UTM 4 |
| Northing | 2310952.10 |
| Easting | 718946.91 |
| Frame ID | 1812 |
| GCP ID | 1812_6 |

