


# Ground Control Points

## Molokai


|                 |            |
|-----------------|------------|
| <b>UTM Zone</b> | UTM 4      |
| <b>Northing</b> | 2336415.78 |
| <b>Easting</b>  | 697456.90  |
| <b>Frame ID</b> | 2127       |
| <b>GCP ID</b>   | 2127_39    |



# Ground Control Points

## Molokai


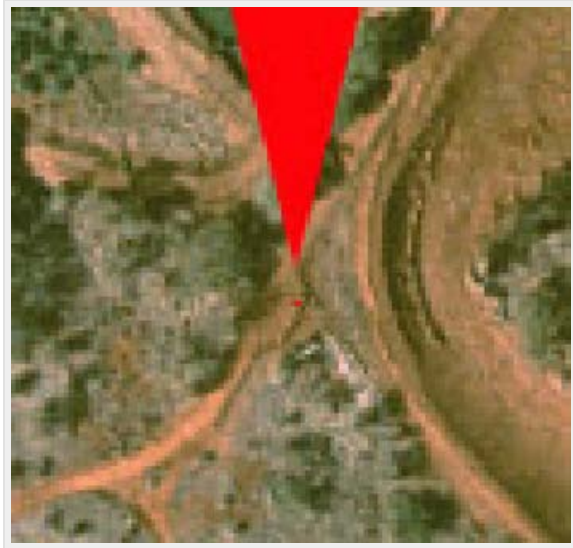
|                 |            |
|-----------------|------------|
| <b>UTM Zone</b> | UTM 4      |
| <b>Northing</b> | 2334364.90 |
| <b>Easting</b>  | 694831.98  |
| <b>Frame ID</b> | 2127       |
| <b>GCP ID</b>   | 2127_40    |



# Ground Control Points

## Molokai


|                 |            |
|-----------------|------------|
| <b>UTM Zone</b> | UTM 4      |
| <b>Northing</b> | 2336147.05 |
| <b>Easting</b>  | 696975.28  |
| <b>Frame ID</b> | 2127       |
| <b>GCP ID</b>   | 2127_41    |



# Ground Control Points

## Molokai


|                 |            |
|-----------------|------------|
| <b>UTM Zone</b> | UTM 4      |
| <b>Northing</b> | 2336748.86 |
| <b>Easting</b>  | 697208.85  |
| <b>Frame ID</b> | 2127       |
| <b>GCP ID</b>   | 2127_42    |



# Ground Control Points

## Molokai

|                 |            |
|-----------------|------------|
| <b>UTM Zone</b> | UTM 4      |
| <b>Northing</b> | 2336445.96 |
| <b>Easting</b>  | 697576.84  |
| <b>Frame ID</b> | 2127       |
| <b>GCP ID</b>   | 2127_8     |






# Ground Control Points

## Molokai


|                 |            |
|-----------------|------------|
| <b>UTM Zone</b> | UTM 4      |
| <b>Northing</b> | 2336415.78 |
| <b>Easting</b>  | 697456.90  |
| <b>Frame ID</b> | 2128       |
| <b>GCP ID</b>   | 2128_39    |



# Ground Control Points

## Molokai



|                 |            |
|-----------------|------------|
| <b>UTM Zone</b> | UTM 4      |
| <b>Northing</b> | 2334364.90 |
| <b>Easting</b>  | 694831.98  |
| <b>Frame ID</b> | 2128       |
| <b>GCP ID</b>   | 2128_40    |



# Ground Control Points

## Molokai

|                 |            |
|-----------------|------------|
| <b>UTM Zone</b> | UTM 4      |
| <b>Northing</b> | 2336147.05 |
| <b>Easting</b>  | 696975.28  |
| <b>Frame ID</b> | 2128       |
| <b>GCP ID</b>   | 2128_41    |






# Ground Control Points

## Molokai



|                 |            |
|-----------------|------------|
| <b>UTM Zone</b> | UTM 4      |
| <b>Northing</b> | 2336748.86 |
| <b>Easting</b>  | 697208.85  |
| <b>Frame ID</b> | 2128       |
| <b>GCP ID</b>   | 2128_42    |



# Ground Control Points

## Molokai


|                 |            |
|-----------------|------------|
| <b>UTM Zone</b> | UTM 4      |
| <b>Northing</b> | 2336445.96 |
| <b>Easting</b>  | 697576.84  |
| <b>Frame ID</b> | 2128       |
| <b>GCP ID</b>   | 2128_8     |



# Ground Control Points

## Molokai

|                 |            |
|-----------------|------------|
| <b>UTM Zone</b> | UTM 4      |
| <b>Northing</b> | 2335950.02 |
| <b>Easting</b>  | 698584.84  |
| <b>Frame ID</b> | 2128       |
| <b>GCP ID</b>   | 2128_9     |



# Ground Control Points

## Molokai

|                 |            |
|-----------------|------------|
| <b>UTM Zone</b> | UTM 4      |
| <b>Northing</b> | 2335143.58 |
| <b>Easting</b>  | 700197.75  |
| <b>Frame ID</b> | 2129       |
| <b>GCP ID</b>   | 2129_10    |



# Ground Control Points

## Molokai

|                 |            |
|-----------------|------------|
| <b>UTM Zone</b> | UTM 4      |
| <b>Northing</b> | 2336415.78 |
| <b>Easting</b>  | 697456.90  |
| <b>Frame ID</b> | 2129       |
| <b>GCP ID</b>   | 2129_39    |






# Ground Control Points

## Molokai


|                 |            |
|-----------------|------------|
| <b>UTM Zone</b> | UTM 4      |
| <b>Northing</b> | 2336147.05 |
| <b>Easting</b>  | 696975.28  |
| <b>Frame ID</b> | 2129       |
| <b>GCP ID</b>   | 2129_41    |



# Ground Control Points

## Molokai


|                 |            |
|-----------------|------------|
| <b>UTM Zone</b> | UTM 4      |
| <b>Northing</b> | 2336748.86 |
| <b>Easting</b>  | 697208.85  |
| <b>Frame ID</b> | 2129       |
| <b>GCP ID</b>   | 2129_42    |



# Ground Control Points

## Molokai


|                 |            |
|-----------------|------------|
| <b>UTM Zone</b> | UTM 4      |
| <b>Northing</b> | 2336445.96 |
| <b>Easting</b>  | 697576.84  |
| <b>Frame ID</b> | 2129       |
| <b>GCP ID</b>   | 2129_8     |



# Ground Control Points

## Molokai

|                 |            |
|-----------------|------------|
| <b>UTM Zone</b> | UTM 4      |
| <b>Northing</b> | 2335950.02 |
| <b>Easting</b>  | 698584.84  |
| <b>Frame ID</b> | 2129       |
| <b>GCP ID</b>   | 2129_9     |



# Ground Control Points

## Molokai

|                 |            |
|-----------------|------------|
| <b>UTM Zone</b> | UTM 4      |
| <b>Northing</b> | 2335143.58 |
| <b>Easting</b>  | 700197.75  |
| <b>Frame ID</b> | 2130       |
| <b>GCP ID</b>   | 2130_10    |





# Ground Control Points

## Molokai

|                 |            |
|-----------------|------------|
| <b>UTM Zone</b> | UTM 4      |
| <b>Northing</b> | 2334681.08 |
| <b>Easting</b>  | 702587.22  |
| <b>Frame ID</b> | 2130       |
| <b>GCP ID</b>   | 2130_11    |



# Ground Control Points

## Molokai

|                 |            |
|-----------------|------------|
| <b>UTM Zone</b> | UTM 4      |
| <b>Northing</b> | 2335950.02 |
| <b>Easting</b>  | 698584.84  |
| <b>Frame ID</b> | 2130       |
| <b>GCP ID</b>   | 2130_9     |



# Ground Control Points

## Molokai


|                 |            |
|-----------------|------------|
| <b>UTM Zone</b> | UTM 4      |
| <b>Northing</b> | 2334681.08 |
| <b>Easting</b>  | 702587.22  |
| <b>Frame ID</b> | 2131       |
| <b>GCP ID</b>   | 2131_11    |



# Ground Control Points

## Molokai


|                 |            |
|-----------------|------------|
| <b>UTM Zone</b> | UTM 4      |
| <b>Northing</b> | 2332534.99 |
| <b>Easting</b>  | 704853.51  |
| <b>Frame ID</b> | 2131       |
| <b>GCP ID</b>   | 2131_12    |



# Ground Control Points

## Molokai

|                 |            |
|-----------------|------------|
| <b>UTM Zone</b> | UTM 4      |
| <b>Northing</b> | 2334681.08 |
| <b>Easting</b>  | 702587.22  |
| <b>Frame ID</b> | 2132       |
| <b>GCP ID</b>   | 2132_11    |





# Ground Control Points

## Molokai


|                 |            |
|-----------------|------------|
| <b>UTM Zone</b> | UTM 4      |
| <b>Northing</b> | 2332534.99 |
| <b>Easting</b>  | 704853.51  |
| <b>Frame ID</b> | 2132       |
| <b>GCP ID</b>   | 2132_12    |



# Ground Control Points

## Molokai

|                 |            |
|-----------------|------------|
| <b>UTM Zone</b> | UTM 4      |
| <b>Northing</b> | 2333574.74 |
| <b>Easting</b>  | 706654.55  |
| <b>Frame ID</b> | 2132       |
| <b>GCP ID</b>   | 2132_15    |



# Ground Control Points

## Molokai


|                 |            |
|-----------------|------------|
| <b>UTM Zone</b> | UTM 4      |
| <b>Northing</b> | 2332534.99 |
| <b>Easting</b>  | 704853.51  |
| <b>Frame ID</b> | 2133       |
| <b>GCP ID</b>   | 2133_12    |



# Ground Control Points

## Molokai


|                 |            |
|-----------------|------------|
| <b>UTM Zone</b> | UTM 4      |
| <b>Northing</b> | 2333574.74 |
| <b>Easting</b>  | 706654.55  |
| <b>Frame ID</b> | 2133       |
| <b>GCP ID</b>   | 2133_15    |



# Ground Control Points

## Molokai

|                 |            |
|-----------------|------------|
| <b>UTM Zone</b> | UTM 4      |
| <b>Northing</b> | 2333574.74 |
| <b>Easting</b>  | 706654.55  |
| <b>Frame ID</b> | 2134       |
| <b>GCP ID</b>   | 2134_15    |






# Ground Control Points

## Molokai


|                 |            |
|-----------------|------------|
| <b>UTM Zone</b> | UTM 4      |
| <b>Northing</b> | 2332962.44 |
| <b>Easting</b>  | 708200.25  |
| <b>Frame ID</b> | 2134       |
| <b>GCP ID</b>   | 2134_16    |



# Ground Control Points

## Molokai


|                 |            |
|-----------------|------------|
| <b>UTM Zone</b> | UTM 4      |
| <b>Northing</b> | 2331436.61 |
| <b>Easting</b>  | 710385.99  |
| <b>Frame ID</b> | 2134       |
| <b>GCP ID</b>   | 2134_17    |



# Ground Control Points

## Molokai


|                 |            |
|-----------------|------------|
| <b>UTM Zone</b> | UTM 4      |
| <b>Northing</b> | 2332962.44 |
| <b>Easting</b>  | 708200.25  |
| <b>Frame ID</b> | 2135       |
| <b>GCP ID</b>   | 2135_16    |



# Ground Control Points

## Molokai


|                 |            |
|-----------------|------------|
| <b>UTM Zone</b> | UTM 4      |
| <b>Northing</b> | 2331436.61 |
| <b>Easting</b>  | 710385.99  |
| <b>Frame ID</b> | 2135       |
| <b>GCP ID</b>   | 2135_17    |



# Ground Control Points

## Molokai

|                 |            |
|-----------------|------------|
| <b>UTM Zone</b> | UTM 4      |
| <b>Northing</b> | 2331925.21 |
| <b>Easting</b>  | 712089.99  |
| <b>Frame ID</b> | 2135       |
| <b>GCP ID</b>   | 2135_18    |





# Ground Control Points

## Molokai

|                 |            |
|-----------------|------------|
| <b>UTM Zone</b> | UTM 4      |
| <b>Northing</b> | 2331436.61 |
| <b>Easting</b>  | 710385.99  |
| <b>Frame ID</b> | 2136       |
| <b>GCP ID</b>   | 2136_17    |



# Ground Control Points

## Molokai


|                 |            |
|-----------------|------------|
| <b>UTM Zone</b> | UTM 4      |
| <b>Northing</b> | 2331925.21 |
| <b>Easting</b>  | 712089.99  |
| <b>Frame ID</b> | 2136       |
| <b>GCP ID</b>   | 2136_18    |



# Ground Control Points

## Molokai

|                 |            |
|-----------------|------------|
| <b>UTM Zone</b> | UTM 4      |
| <b>Northing</b> | 2331925.21 |
| <b>Easting</b>  | 712089.99  |
| <b>Frame ID</b> | 2137       |
| <b>GCP ID</b>   | 2137_18    |



# Ground Control Points

## Molokai


|                 |            |
|-----------------|------------|
| <b>UTM Zone</b> | UTM 4      |
| <b>Northing</b> | 2331347.47 |
| <b>Easting</b>  | 714706.92  |
| <b>Frame ID</b> | 2137       |
| <b>GCP ID</b>   | 2137_19    |



# Ground Control Points

## Molokai

|                 |            |
|-----------------|------------|
| <b>UTM Zone</b> | UTM 4      |
| <b>Northing</b> | 2330704.11 |
| <b>Easting</b>  | 713120.13  |
| <b>Frame ID</b> | 2137       |
| <b>GCP ID</b>   | 2137_20    |





# Ground Control Points

## Molokai


|                 |            |
|-----------------|------------|
| <b>UTM Zone</b> | UTM 4      |
| <b>Northing</b> | 2331347.47 |
| <b>Easting</b>  | 714706.92  |
| <b>Frame ID</b> | 2138       |
| <b>GCP ID</b>   | 2138_19    |



# Ground Control Points

## Molokai


|                 |            |
|-----------------|------------|
| <b>UTM Zone</b> | UTM 4      |
| <b>Northing</b> | 2330704.11 |
| <b>Easting</b>  | 713120.13  |
| <b>Frame ID</b> | 2138       |
| <b>GCP ID</b>   | 2138_20    |



# Ground Control Points

## Molokai

|                 |            |
|-----------------|------------|
| <b>UTM Zone</b> | UTM 4      |
| <b>Northing</b> | 2329957.95 |
| <b>Easting</b>  | 717392.81  |
| <b>Frame ID</b> | 2138       |
| <b>GCP ID</b>   | 2138_21    |



# Ground Control Points

## Molokai


|                 |            |
|-----------------|------------|
| <b>UTM Zone</b> | UTM 4      |
| <b>Northing</b> | 2329957.95 |
| <b>Easting</b>  | 717392.81  |
| <b>Frame ID</b> | 2139       |
| <b>GCP ID</b>   | 2139_21    |



# Ground Control Points

## Molokai

|                 |            |
|-----------------|------------|
| <b>UTM Zone</b> | UTM 4      |
| <b>Northing</b> | 2329957.95 |
| <b>Easting</b>  | 717392.81  |
| <b>Frame ID</b> | 2140       |
| <b>GCP ID</b>   | 2140_21    |






# Ground Control Points

## Molokai


|                 |            |
|-----------------|------------|
| <b>UTM Zone</b> | UTM 4      |
| <b>Northing</b> | 2328997.23 |
| <b>Easting</b>  | 720070.13  |
| <b>Frame ID</b> | 2140       |
| <b>GCP ID</b>   | 2140_22    |



# Ground Control Points

## Molokai


|                 |            |
|-----------------|------------|
| <b>UTM Zone</b> | UTM 4      |
| <b>Northing</b> | 2328997.23 |
| <b>Easting</b>  | 720070.13  |
| <b>Frame ID</b> | 2141       |
| <b>GCP ID</b>   | 2141_22    |



# Ground Control Points

## Molokai


|                 |            |
|-----------------|------------|
| <b>UTM Zone</b> | UTM 4      |
| <b>Northing</b> | 2330058.09 |
| <b>Easting</b>  | 723096.00  |
| <b>Frame ID</b> | 2141       |
| <b>GCP ID</b>   | 2141_23    |



# Ground Control Points

## Molokai


|                 |            |
|-----------------|------------|
| <b>UTM Zone</b> | UTM 4      |
| <b>Northing</b> | 2330058.09 |
| <b>Easting</b>  | 723096.00  |
| <b>Frame ID</b> | 2142       |
| <b>GCP ID</b>   | 2142_23    |



# Ground Control Points

## Molokai

|                 |            |
|-----------------|------------|
| <b>UTM Zone</b> | UTM 4      |
| <b>Northing</b> | 2329137.94 |
| <b>Easting</b>  | 723470.36  |
| <b>Frame ID</b> | 2142       |
| <b>GCP ID</b>   | 2142_36    |






# Ground Control Points

## Molokai


|                 |            |
|-----------------|------------|
| <b>UTM Zone</b> | UTM 4      |
| <b>Northing</b> | 2329316.95 |
| <b>Easting</b>  | 723504.35  |
| <b>Frame ID</b> | 2142       |
| <b>GCP ID</b>   | 2142_37    |



# Ground Control Points

## Molokai


|                 |            |
|-----------------|------------|
| <b>UTM Zone</b> | UTM 4      |
| <b>Northing</b> | 2329871.85 |
| <b>Easting</b>  | 724030.09  |
| <b>Frame ID</b> | 2143       |
| <b>GCP ID</b>   | 2143_35    |



# Ground Control Points

## Molokai


|                 |            |
|-----------------|------------|
| <b>UTM Zone</b> | UTM 4      |
| <b>Northing</b> | 2329137.94 |
| <b>Easting</b>  | 723470.36  |
| <b>Frame ID</b> | 2143       |
| <b>GCP ID</b>   | 2143_36    |



# Ground Control Points

## Molokai


|                 |            |
|-----------------|------------|
| <b>UTM Zone</b> | UTM 4      |
| <b>Northing</b> | 2329316.95 |
| <b>Easting</b>  | 723504.35  |
| <b>Frame ID</b> | 2143       |
| <b>GCP ID</b>   | 2143_37    |



# Ground Control Points

## Molokai

|                 |            |
|-----------------|------------|
| <b>UTM Zone</b> | UTM 4      |
| <b>Northing</b> | 2329715.86 |
| <b>Easting</b>  | 724420.66  |
| <b>Frame ID</b> | 2143       |
| <b>GCP ID</b>   | 2143_38    |






# Ground Control Points

## Molokai



|                 |            |
|-----------------|------------|
| <b>UTM Zone</b> | UTM 4      |
| <b>Northing</b> | 2336001.37 |
| <b>Easting</b>  | 678557.60  |
| <b>Frame ID</b> | 2247       |
| <b>GCP ID</b>   | 2247_43    |



# Ground Control Points

## Molokai



|                 |            |
|-----------------|------------|
| <b>UTM Zone</b> | UTM 4      |
| <b>Northing</b> | 2337857.15 |
| <b>Easting</b>  | 677278.01  |
| <b>Frame ID</b> | 2247       |
| <b>GCP ID</b>   | 2247_44    |



# Ground Control Points

## Molokai


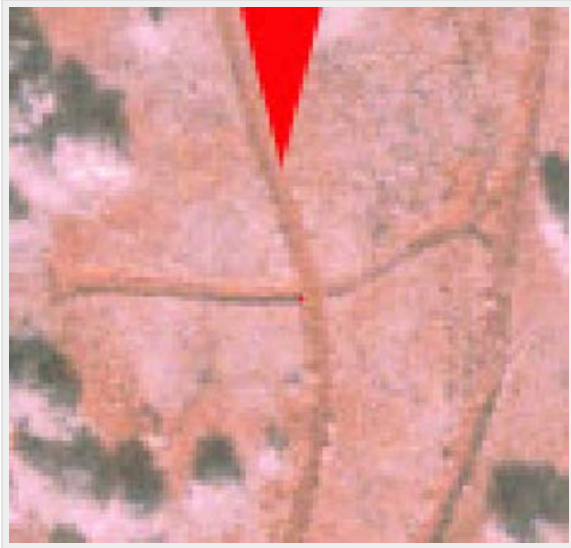
|                 |            |
|-----------------|------------|
| <b>UTM Zone</b> | UTM 4      |
| <b>Northing</b> | 2338151.98 |
| <b>Easting</b>  | 677516.36  |
| <b>Frame ID</b> | 2247       |
| <b>GCP ID</b>   | 2247_45    |



# Ground Control Points

## Molokai



|                 |            |
|-----------------|------------|
| <b>UTM Zone</b> | UTM 4      |
| <b>Northing</b> | 2337931.81 |
| <b>Easting</b>  | 678570.65  |
| <b>Frame ID</b> | 2247       |
| <b>GCP ID</b>   | 2247_46    |



# Ground Control Points

## Molokai

|                 |            |
|-----------------|------------|
| <b>UTM Zone</b> | UTM 4      |
| <b>Northing</b> | 2335527.00 |
| <b>Easting</b>  | 676405.41  |
| <b>Frame ID</b> | 2247       |
| <b>GCP ID</b>   | 2247_47    |






# Ground Control Points

## Molokai


|                 |            |
|-----------------|------------|
| <b>UTM Zone</b> | UTM 4      |
| <b>Northing</b> | 2336001.37 |
| <b>Easting</b>  | 678557.60  |
| <b>Frame ID</b> | 2248       |
| <b>GCP ID</b>   | 2248_43    |



# Ground Control Points

## Molokai


|                 |            |
|-----------------|------------|
| <b>UTM Zone</b> | UTM 4      |
| <b>Northing</b> | 2337857.15 |
| <b>Easting</b>  | 677278.01  |
| <b>Frame ID</b> | 2248       |
| <b>GCP ID</b>   | 2248_44    |



# Ground Control Points

## Molokai

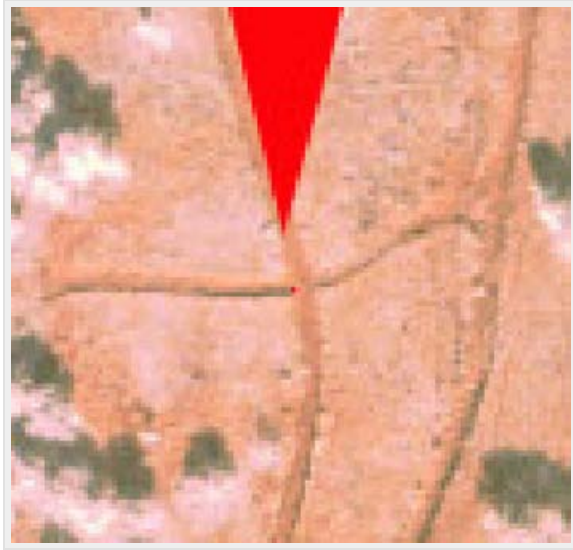
|                 |            |
|-----------------|------------|
| <b>UTM Zone</b> | UTM 4      |
| <b>Northing</b> | 2338151.98 |
| <b>Easting</b>  | 677516.36  |
| <b>Frame ID</b> | 2248       |
| <b>GCP ID</b>   | 2248_45    |



# Ground Control Points

## Molokai


|                 |            |
|-----------------|------------|
| <b>UTM Zone</b> | UTM 4      |
| <b>Northing</b> | 2337931.81 |
| <b>Easting</b>  | 678570.65  |
| <b>Frame ID</b> | 2248       |
| <b>GCP ID</b>   | 2248_46    |



# Ground Control Points

## Molokai

|                 |            |
|-----------------|------------|
| <b>UTM Zone</b> | UTM 4      |
| <b>Northing</b> | 2335527.00 |
| <b>Easting</b>  | 676405.41  |
| <b>Frame ID</b> | 2248       |
| <b>GCP ID</b>   | 2248_47    |






# Ground Control Points

## Molokai

|                 |            |
|-----------------|------------|
| <b>UTM Zone</b> | UTM 4      |
| <b>Northing</b> | 2339060.97 |
| <b>Easting</b>  | 677939.14  |
| <b>Frame ID</b> | 2249       |
| <b>GCP ID</b>   | 2249_1     |



# Ground Control Points

## Molokai


|                 |            |
|-----------------|------------|
| <b>UTM Zone</b> | UTM 4      |
| <b>Northing</b> | 2339575.83 |
| <b>Easting</b>  | 680516.09  |
| <b>Frame ID</b> | 2249       |
| <b>GCP ID</b>   | 2249_2     |



# Ground Control Points

## Molokai

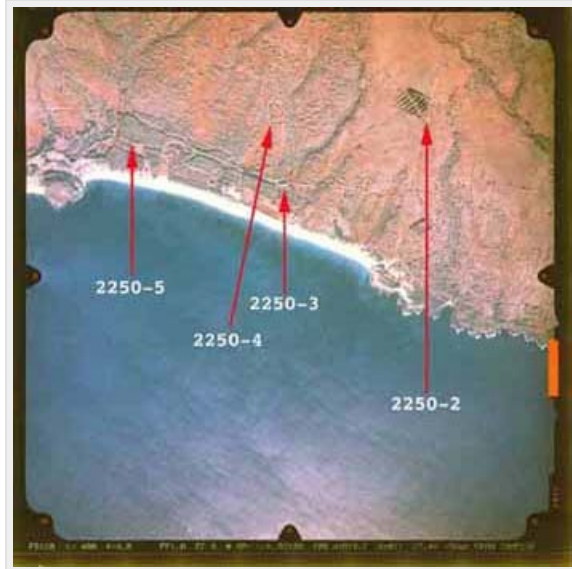
|                 |            |
|-----------------|------------|
| <b>UTM Zone</b> | UTM 4      |
| <b>Northing</b> | 2341174.49 |
| <b>Easting</b>  | 680567.84  |
| <b>Frame ID</b> | 2249       |
| <b>GCP ID</b>   | 2249_3     |



# Ground Control Points

## Molokai

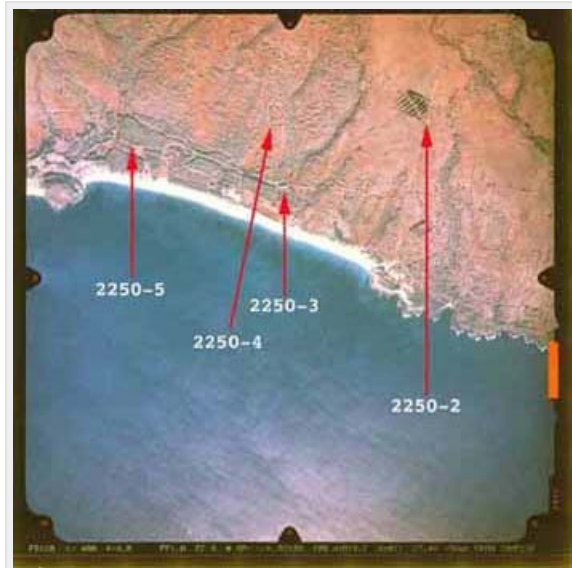

|                 |            |
|-----------------|------------|
| <b>UTM Zone</b> | UTM 4      |
| <b>Northing</b> | 2339575.83 |
| <b>Easting</b>  | 680516.09  |
| <b>Frame ID</b> | 2250       |
| <b>GCP ID</b>   | 2250_2     |



# Ground Control Points

## Molokai

|                 |            |
|-----------------|------------|
| <b>UTM Zone</b> | UTM 4      |
| <b>Northing</b> | 2341174.49 |
| <b>Easting</b>  | 680567.84  |
| <b>Frame ID</b> | 2250       |
| <b>GCP ID</b>   | 2250_3     |

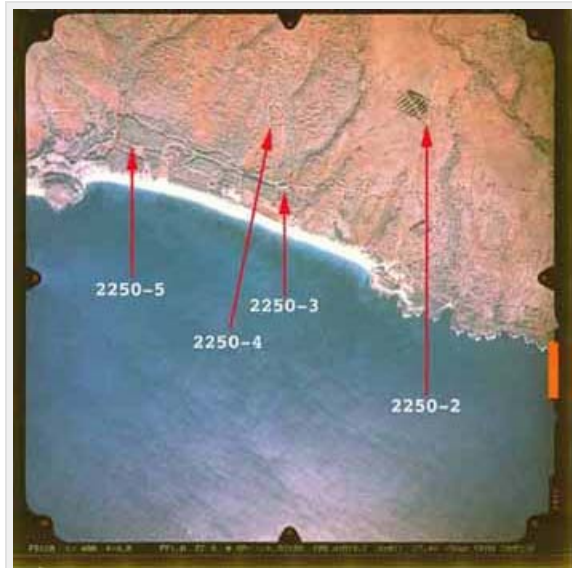





# Ground Control Points

## Molokai

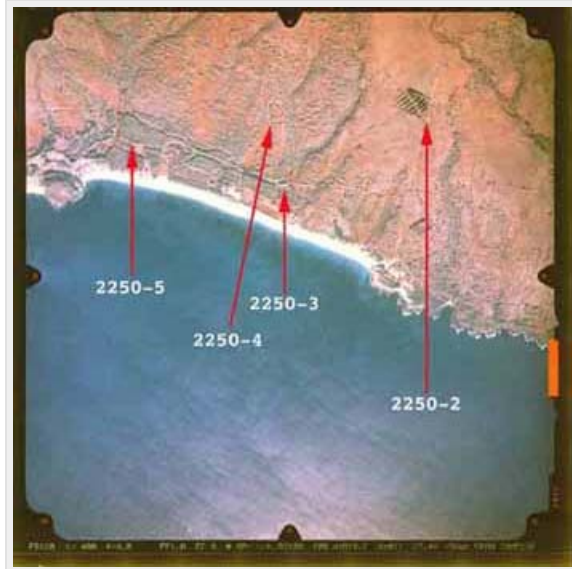

|                 |            |
|-----------------|------------|
| <b>UTM Zone</b> | UTM 4      |
| <b>Northing</b> | 2341005.57 |
| <b>Easting</b>  | 681213.17  |
| <b>Frame ID</b> | 2250       |
| <b>GCP ID</b>   | 2250_4     |



# Ground Control Points

## Molokai

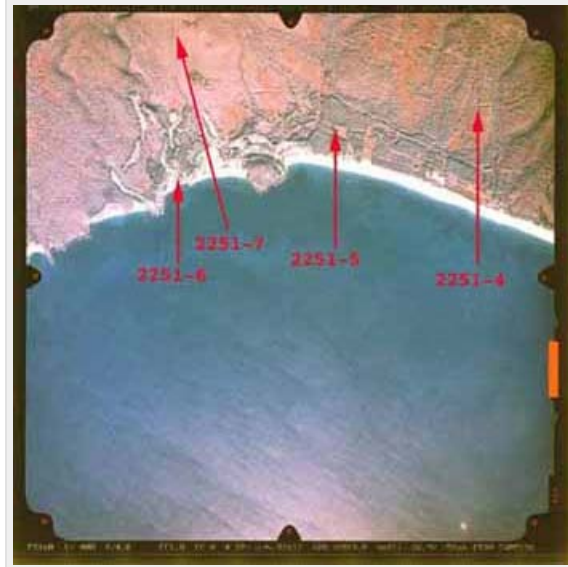

|                 |            |
|-----------------|------------|
| <b>UTM Zone</b> | UTM 4      |
| <b>Northing</b> | 2342380.19 |
| <b>Easting</b>  | 681688.45  |
| <b>Frame ID</b> | 2250       |
| <b>GCP ID</b>   | 2250_5     |



# Ground Control Points

## Molokai

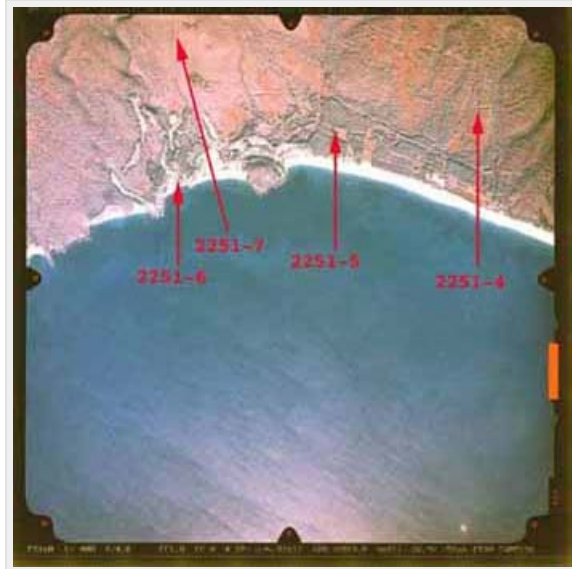

|                 |            |
|-----------------|------------|
| <b>UTM Zone</b> | UTM 4      |
| <b>Northing</b> | 2341005.57 |
| <b>Easting</b>  | 681213.17  |
| <b>Frame ID</b> | 2251       |
| <b>GCP ID</b>   | 2251_4     |



# Ground Control Points

## Molokai



|                 |            |
|-----------------|------------|
| <b>UTM Zone</b> | UTM 4      |
| <b>Northing</b> | 2342380.19 |
| <b>Easting</b>  | 681688.45  |
| <b>Frame ID</b> | 2251       |
| <b>GCP ID</b>   | 2251_5     |



# Ground Control Points

## Molokai

|                 |            |
|-----------------|------------|
| <b>UTM Zone</b> | UTM 4      |
| <b>Northing</b> | 2344055.16 |
| <b>Easting</b>  | 681948.08  |
| <b>Frame ID</b> | 2251       |
| <b>GCP ID</b>   | 2251_6     |

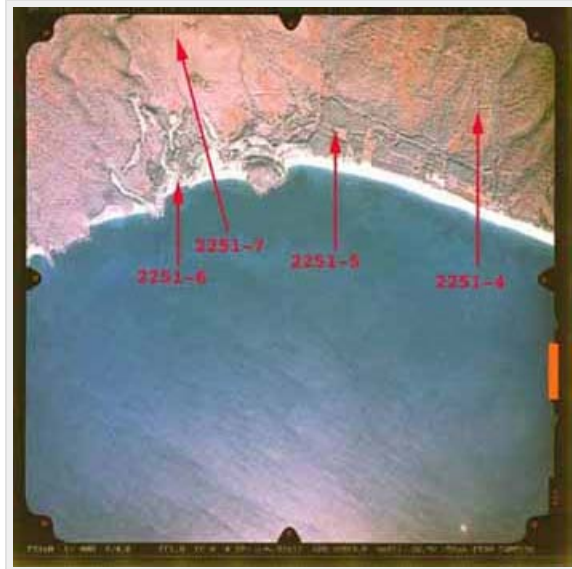




# Ground Control Points

## Molokai


|                 |            |
|-----------------|------------|
| <b>UTM Zone</b> | UTM 4      |
| <b>Northing</b> | 2343417.35 |
| <b>Easting</b>  | 683209.10  |
| <b>Frame ID</b> | 2251       |
| <b>GCP ID</b>   | 2251_7     |



# Ground Control Points

## Molokai



|                 |            |
|-----------------|------------|
| <b>UTM Zone</b> | UTM 4      |
| <b>Northing</b> | 2340487.20 |
| <b>Easting</b>  | 735237.78  |
| <b>Frame ID</b> | 2464       |
| <b>GCP ID</b>   | 2464_31    |



# Ground Control Points

## Molokai


|                 |            |
|-----------------|------------|
| <b>UTM Zone</b> | UTM 4      |
| <b>Northing</b> | 2340984.01 |
| <b>Easting</b>  | 735287.38  |
| <b>Frame ID</b> | 2464       |
| <b>GCP ID</b>   | 2464_32    |



# Ground Control Points

## Molokai


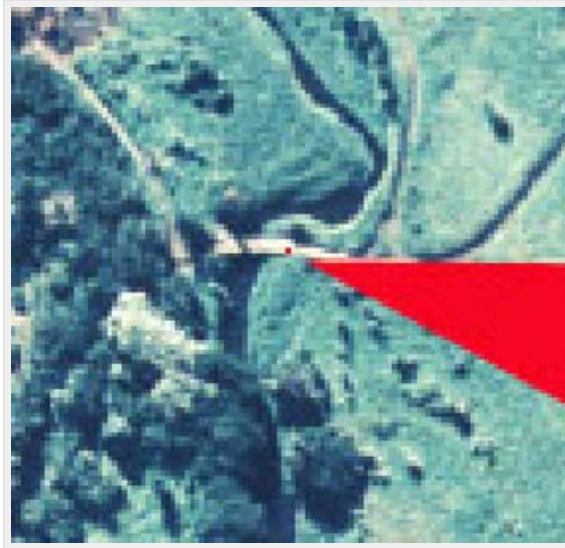
|                 |            |
|-----------------|------------|
| <b>UTM Zone</b> | UTM 4      |
| <b>Northing</b> | 2341384.45 |
| <b>Easting</b>  | 735049.72  |
| <b>Frame ID</b> | 2464       |
| <b>GCP ID</b>   | 2464_33    |



# Ground Control Points

## Molokai

|                 |            |
|-----------------|------------|
| <b>UTM Zone</b> | UTM 4      |
| <b>Northing</b> | 2341296.95 |
| <b>Easting</b>  | 734585.83  |
| <b>Frame ID</b> | 2464       |
| <b>GCP ID</b>   | 2464_34    |





# Ground Control Points

## Molokai



|                 |            |
|-----------------|------------|
| <b>UTM Zone</b> | UTM 4      |
| <b>Northing</b> | 2340487.20 |
| <b>Easting</b>  | 735237.78  |
| <b>Frame ID</b> | 2465       |
| <b>GCP ID</b>   | 2465_31    |



# Ground Control Points

## Molokai


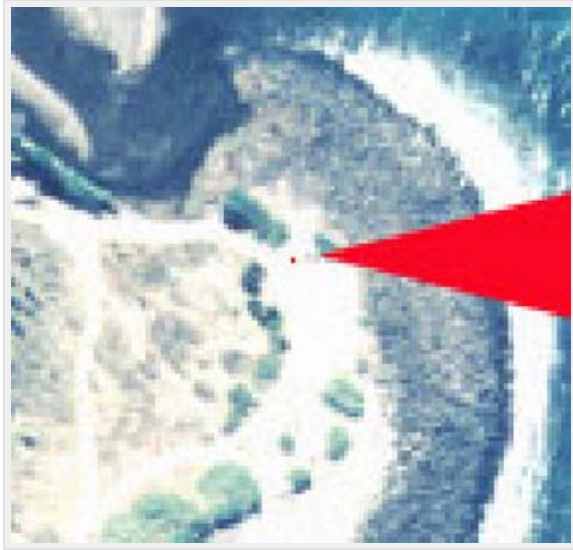
|                 |            |
|-----------------|------------|
| <b>UTM Zone</b> | UTM 4      |
| <b>Northing</b> | 2340984.01 |
| <b>Easting</b>  | 735287.38  |
| <b>Frame ID</b> | 2465       |
| <b>GCP ID</b>   | 2465_32    |



# Ground Control Points

## Molokai

|                 |            |
|-----------------|------------|
| <b>UTM Zone</b> | UTM 4      |
| <b>Northing</b> | 2341384.45 |
| <b>Easting</b>  | 735049.72  |
| <b>Frame ID</b> | 2465       |
| <b>GCP ID</b>   | 2465_33    |



# Ground Control Points

## Molokai


|                 |            |
|-----------------|------------|
| <b>UTM Zone</b> | UTM 4      |
| <b>Northing</b> | 2341296.95 |
| <b>Easting</b>  | 734585.83  |
| <b>Frame ID</b> | 2465       |
| <b>GCP ID</b>   | 2465_34    |



# Ground Control Points

## Molokai

|                 |            |
|-----------------|------------|
| <b>UTM Zone</b> | UTM 4      |
| <b>Northing</b> | 2336112.41 |
| <b>Easting</b>  | 734386.10  |
| <b>Frame ID</b> | 2466       |
| <b>GCP ID</b>   | 2466_29    |







# Ground Control Points

## Molokai


|                 |            |
|-----------------|------------|
| <b>UTM Zone</b> | UTM 4      |
| <b>Northing</b> | 2336943.46 |
| <b>Easting</b>  | 735247.17  |
| <b>Frame ID</b> | 2466       |
| <b>GCP ID</b>   | 2466_30    |



# Ground Control Points

## Molokai


|                 |            |
|-----------------|------------|
| <b>UTM Zone</b> | UTM 4      |
| <b>Northing</b> | 2334427.28 |
| <b>Easting</b>  | 732667.63  |
| <b>Frame ID</b> | 2467       |
| <b>GCP ID</b>   | 2467_28    |



# Ground Control Points

## Molokai


|                 |            |
|-----------------|------------|
| <b>UTM Zone</b> | UTM 4      |
| <b>Northing</b> | 2336112.41 |
| <b>Easting</b>  | 734386.10  |
| <b>Frame ID</b> | 2467       |
| <b>GCP ID</b>   | 2467_29    |



# Ground Control Points

## Molokai


|                 |            |
|-----------------|------------|
| <b>UTM Zone</b> | UTM 4      |
| <b>Northing</b> | 2336943.46 |
| <b>Easting</b>  | 735247.17  |
| <b>Frame ID</b> | 2467       |
| <b>GCP ID</b>   | 2467_30    |



# Ground Control Points

## Molokai

|                 |            |
|-----------------|------------|
| <b>UTM Zone</b> | UTM 4      |
| <b>Northing</b> | 2333582.80 |
| <b>Easting</b>  | 731382.96  |
| <b>Frame ID</b> | 2468       |
| <b>GCP ID</b>   | 2468_27    |






# Ground Control Points

## Molokai


|                 |            |
|-----------------|------------|
| <b>UTM Zone</b> | UTM 4      |
| <b>Northing</b> | 2334427.28 |
| <b>Easting</b>  | 732667.63  |
| <b>Frame ID</b> | 2468       |
| <b>GCP ID</b>   | 2468_28    |



# Ground Control Points

## Molokai



|                 |            |
|-----------------|------------|
| <b>UTM Zone</b> | UTM 4      |
| <b>Northing</b> | 2336112.41 |
| <b>Easting</b>  | 734386.10  |
| <b>Frame ID</b> | 2468       |
| <b>GCP ID</b>   | 2468_29    |



# Ground Control Points

## Molokai


|                 |            |
|-----------------|------------|
| <b>UTM Zone</b> | UTM 4      |
| <b>Northing</b> | 2333093.03 |
| <b>Easting</b>  | 730455.09  |
| <b>Frame ID</b> | 2469       |
| <b>GCP ID</b>   | 2469_26    |



# Ground Control Points

## Molokai


|                 |            |
|-----------------|------------|
| <b>UTM Zone</b> | UTM 4      |
| <b>Northing</b> | 2333582.80 |
| <b>Easting</b>  | 731382.96  |
| <b>Frame ID</b> | 2469       |
| <b>GCP ID</b>   | 2469_27    |



# Ground Control Points

## Molokai

|                 |            |
|-----------------|------------|
| <b>UTM Zone</b> | UTM 4      |
| <b>Northing</b> | 2334427.28 |
| <b>Easting</b>  | 732667.63  |
| <b>Frame ID</b> | 2469       |
| <b>GCP ID</b>   | 2469_28    |






# Ground Control Points

## Molokai


|                 |            |
|-----------------|------------|
| <b>UTM Zone</b> | UTM 4      |
| <b>Northing</b> | 2331551.89 |
| <b>Easting</b>  | 728675.69  |
| <b>Frame ID</b> | 2470       |
| <b>GCP ID</b>   | 2470_24    |



# Ground Control Points

## Molokai


|                 |            |
|-----------------|------------|
| <b>UTM Zone</b> | UTM 4      |
| <b>Northing</b> | 2331482.42 |
| <b>Easting</b>  | 728068.62  |
| <b>Frame ID</b> | 2470       |
| <b>GCP ID</b>   | 2470_25    |



# Ground Control Points

## Molokai

|                 |            |
|-----------------|------------|
| <b>UTM Zone</b> | UTM 4      |
| <b>Northing</b> | 2333093.03 |
| <b>Easting</b>  | 730455.09  |
| <b>Frame ID</b> | 2470       |
| <b>GCP ID</b>   | 2470_26    |



# Ground Control Points

## Molokai

|                 |            |
|-----------------|------------|
| <b>UTM Zone</b> | UTM 4      |
| <b>Northing</b> | 2333582.80 |
| <b>Easting</b>  | 731382.96  |
| <b>Frame ID</b> | 2470       |
| <b>GCP ID</b>   | 2470_27    |

