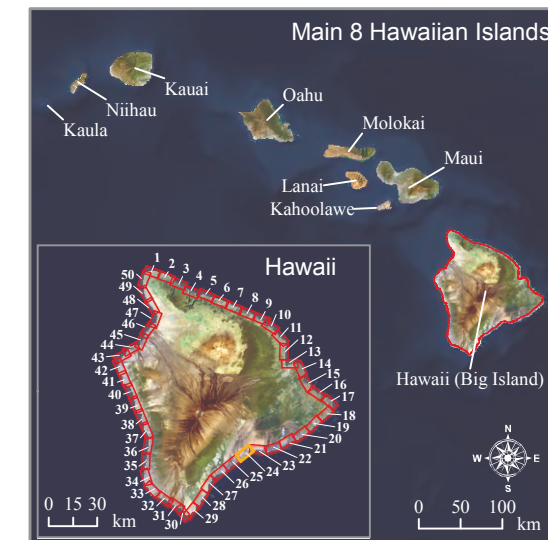

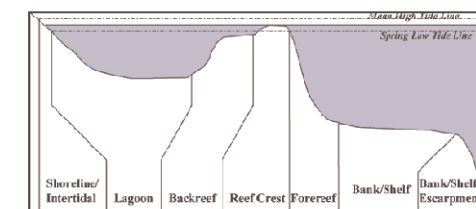


Main 8 Hawaiian Islands (Hawaii) : Shallow-water Benthic Habitats (Frame 24)



Zone

- Back Reef
- Bank/Shelf
- Bank/Shelf Escarpment
- Channel
- Dredged
- Fore Reef
- Lagoon
- Land
- Reef Crest
- Reef Flat
- Reef Hole
- Shoreline Intertidal
- Unclassified
- Unknown



Minimum Mapping Unit (1 Acre)



Map prepared by the National Ocean Service, Biogeography Branch,
in cooperation with Analytical Laboratories of Hawaii. 2007
For more information: http://ccma.nos.noaa.gov/ecosystems/coralreef/main8hi_mapping.html



1 0.5 0
mi