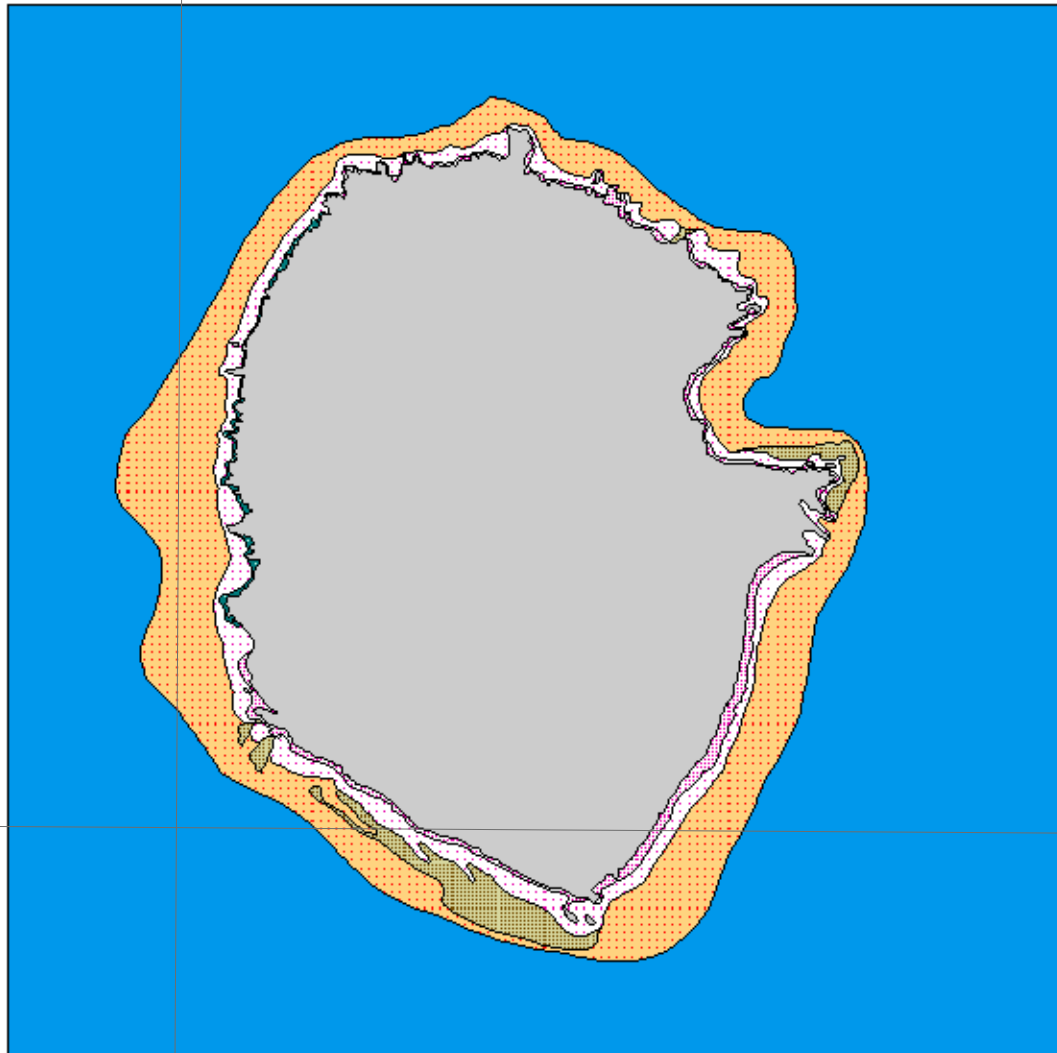


145°49'48"E

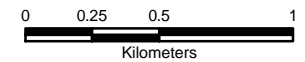

145°51'48"E



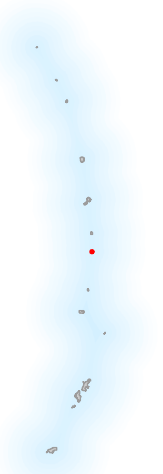
145°49'48"E

145°51'48"E

Cover Types



Map prepared by the National Ocean Service, Biogeography Program, in cooperation with Analytical Laboratories of Hawaii and BAE Systems Spectral Solutions. 2004



The Commonwealth of the Northern Mariana Islands

Guguan Benthic Habitat Map

Frame 37 - Biological Cover