













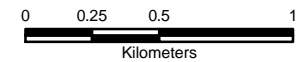
145°49'48"E

145°51'48"E



### Zone Types

-  Back Reef
-  Bank/Shelf
-  Bank/Shelf Escarpment
-  Channel
-  Dredged
-  Fore Reef
-  Lagoon
-  Reef Crest
-  Reef Flat
-  Shoreline Intertidal
-  Unknown



Map prepared by the National Ocean Service, Biogeography Program, in cooperation with Analytical Laboratories of Hawaii and BAE Systems Spectral Solutions. 2004

17°17'56"N

17°17'56"N

145°49'48"E

145°51'48"E

# The Commonwealth of the Northern Mariana Islands

## Guguan Benthic Habitat Map

### Frame 37 - Zones

