

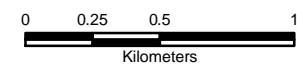


145°49'48"E

17°35'56"N

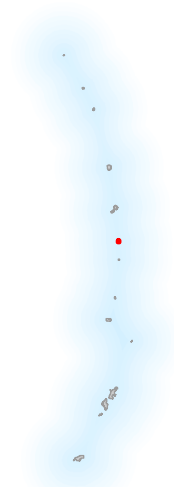
Zone Types

-  Back Reef
-  Bank/Shelf
-  Bank/Shelf Escarpment
-  Channel
-  Dredged
-  Fore Reef
-  Lagoon
-  Reef Crest
-  Reef Flat
-  Shoreline Intertidal
-  Unknown



Map prepared by the National Ocean Service, Biogeography Program, in cooperation with Analytical Laboratories of Hawaii and BAE Systems Spectral Solutions. 2004

N



145°49'48"E

17°35'56"N

The Commonwealth of the Northern Mariana Islands Alamagan Benthic Habitat Map Frame 38 - Zones